

# Sea Link

## Volume 6: Environmental Statement

Document: 6.4.3.7

Part 3 Kent

Chapter 7

Traffic and Transport - Figures

Planning Inspectorate Reference: EN020026

Version: A

March 2025

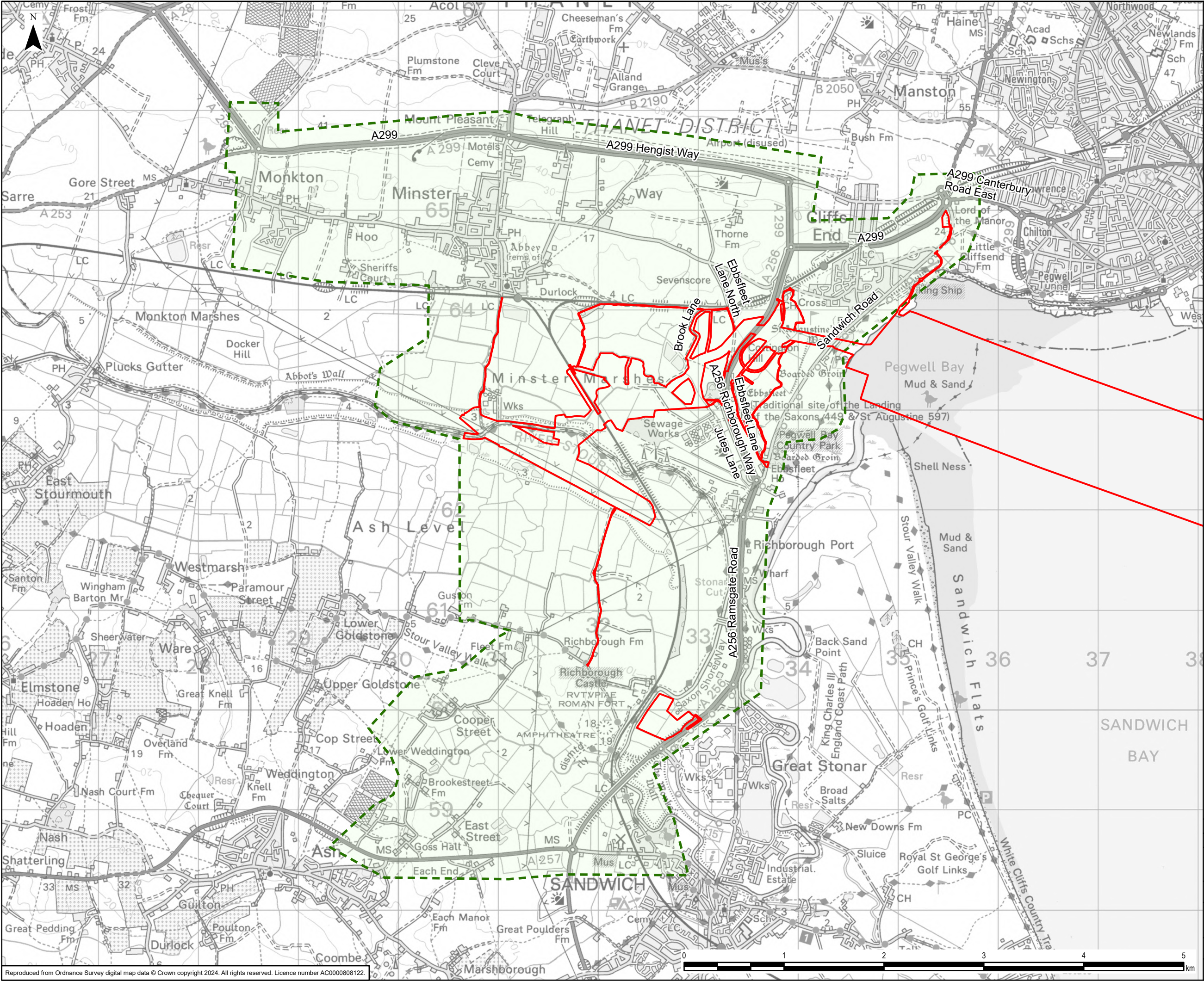
Infrastructure Planning (Applications: Prescribed Forms and Procedure)  
Regulations 2009 Regulation 5(2)(a)

# Contents

## Application Document 6.4.3.7 Traffic and Transport - Figures

- Application Document 6.4.3.7.1 Traffic and Transport Study Area Kent Onshore Scheme
- Application Document 6.4.3.7.2 HGV Routing Plan Kent Onshore Scheme
- Application Document 6.4.3.7.3 Abnormal Load Routing Plan - Kent
- Application Document 6.4.3.7.4 Walking and Cycling Routes (Including PROWs and Bridleways) - Kent Onshore Scheme
- Application Document 6.4.3.7.5 Traffic Count Locations Kent Onshore Scheme
- Application Document 6.4.3.7.6 Road Link and Road Junction Receptors Kent Onshore Scheme



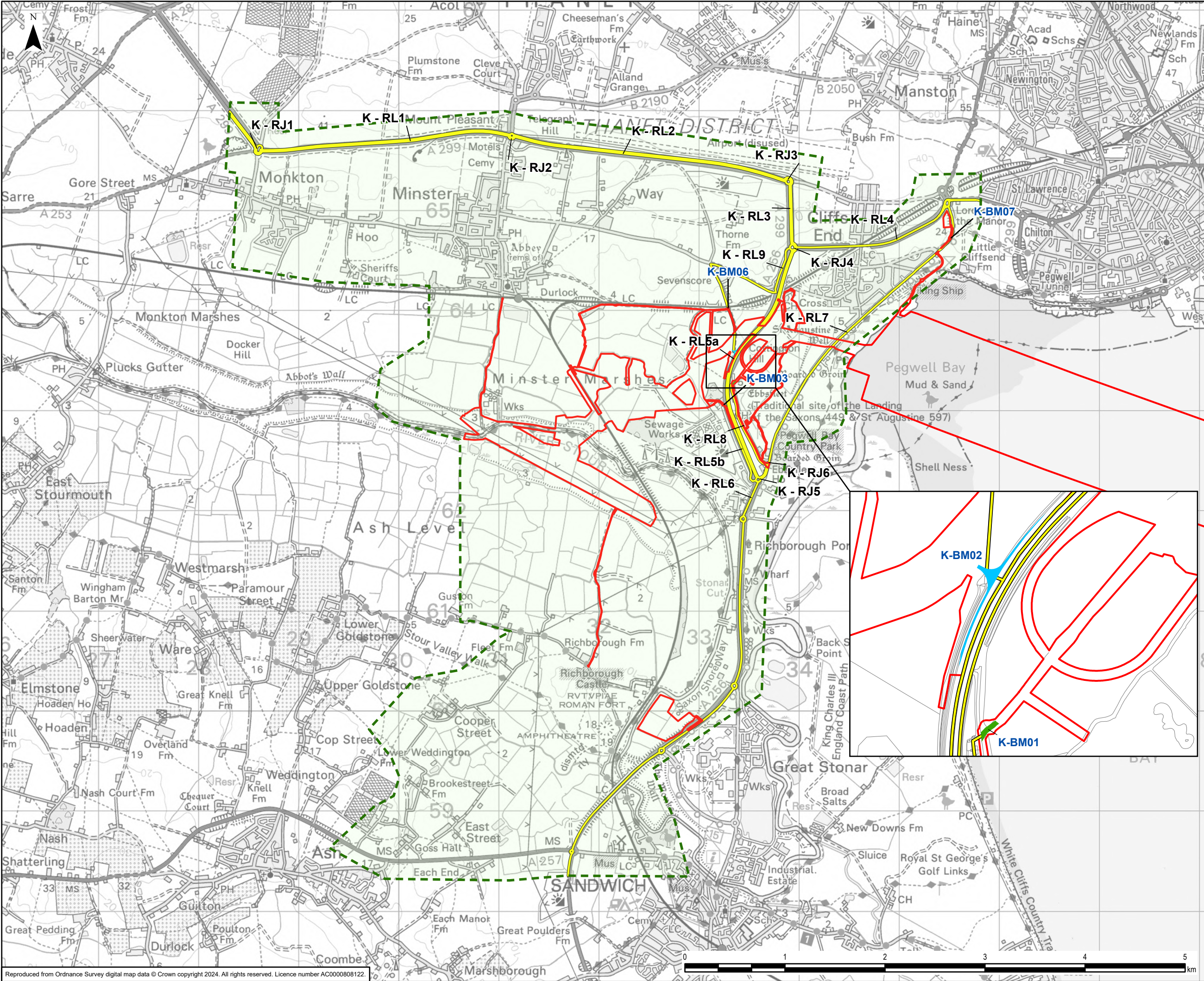


Legend

- Order Limits
- Traffic and Transport Study Area

0	27/01/2025	ENVIRONMENTAL STATEMENT	EB	DF	TW
Rev	Date	Description	GIS	Chk	App
nationalgrid					
Scheme: SEA LINK					
Document Title: TRAFFIC AND TRANSPORT STUDY AREA KENT ONSHORE SCHEME					
Creator: EB	Date: 27/01/2025	Checker: DF	Date: 27/01/2025	Approver: TW	Date: 27/01/2025
Document Ref: FIGURE 6.4.3.7.1	Scale: 1:35,000	Format: A3	Sheets: 1	Rev: 0	

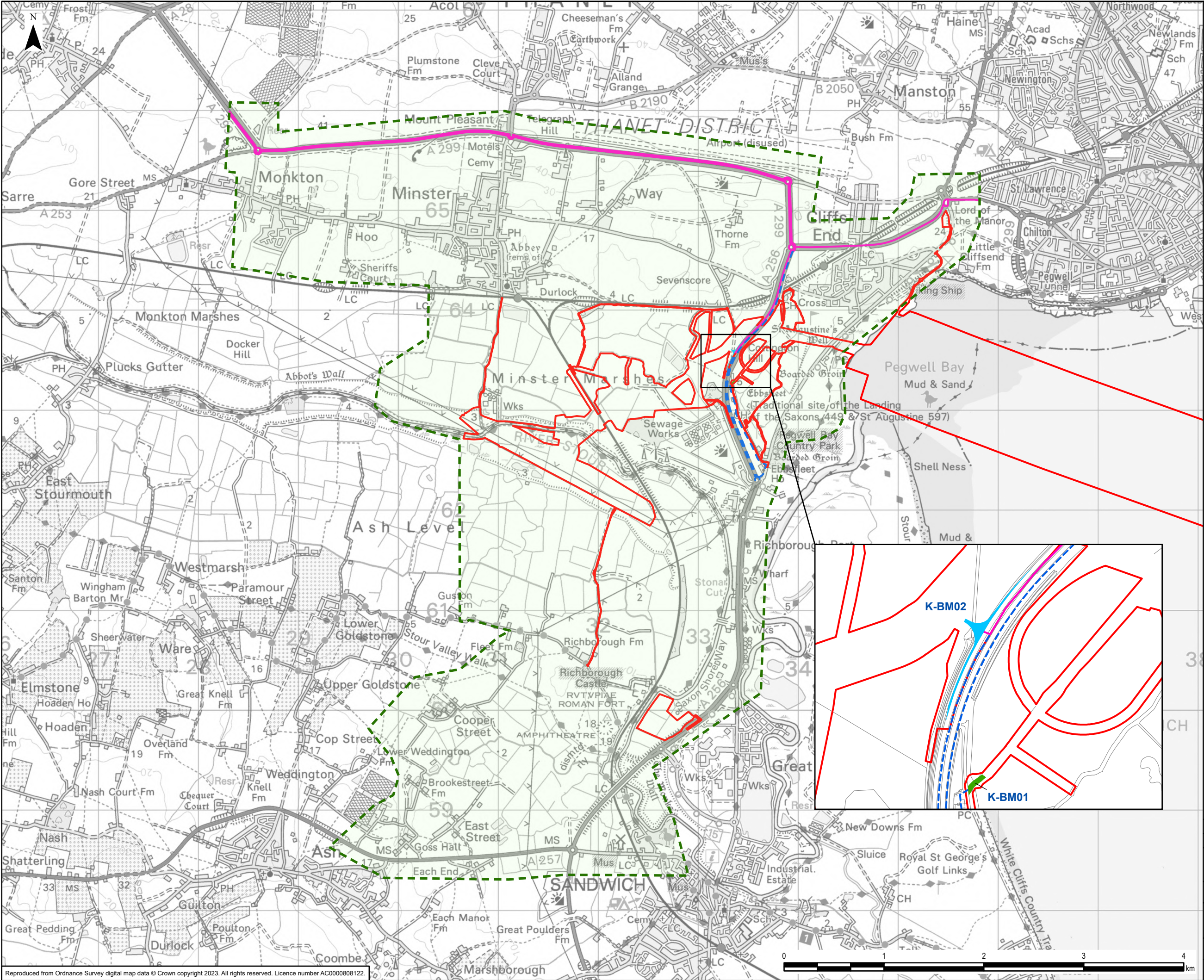




- Legend
- Order Limits
  - Traffic and Transport Study Area
  - HGV Routes
  - Proposed Permanent Bellmouth
  - Proposed Temporary Bellmouth

0	27/01/2025	ENVIRONMENTAL STATEMENT	EB	DF	TW
Rev	Date	Description	GIS	Chk	App
nationalgrid					
Scheme: SEA LINK					
Document Title: HGV ROUTING PLAN KENT ONSHORE SCHEME					
Creator: EB	Date: 27/01/2025	Checker: DF	Date: 27/01/2025	Approver: TW	Date: 27/01/2025
Document Ref: FIGURE 6.4.3.7.2	Scale: 1:35,000	Format: A3	Sheets: 1	Rev: 0	

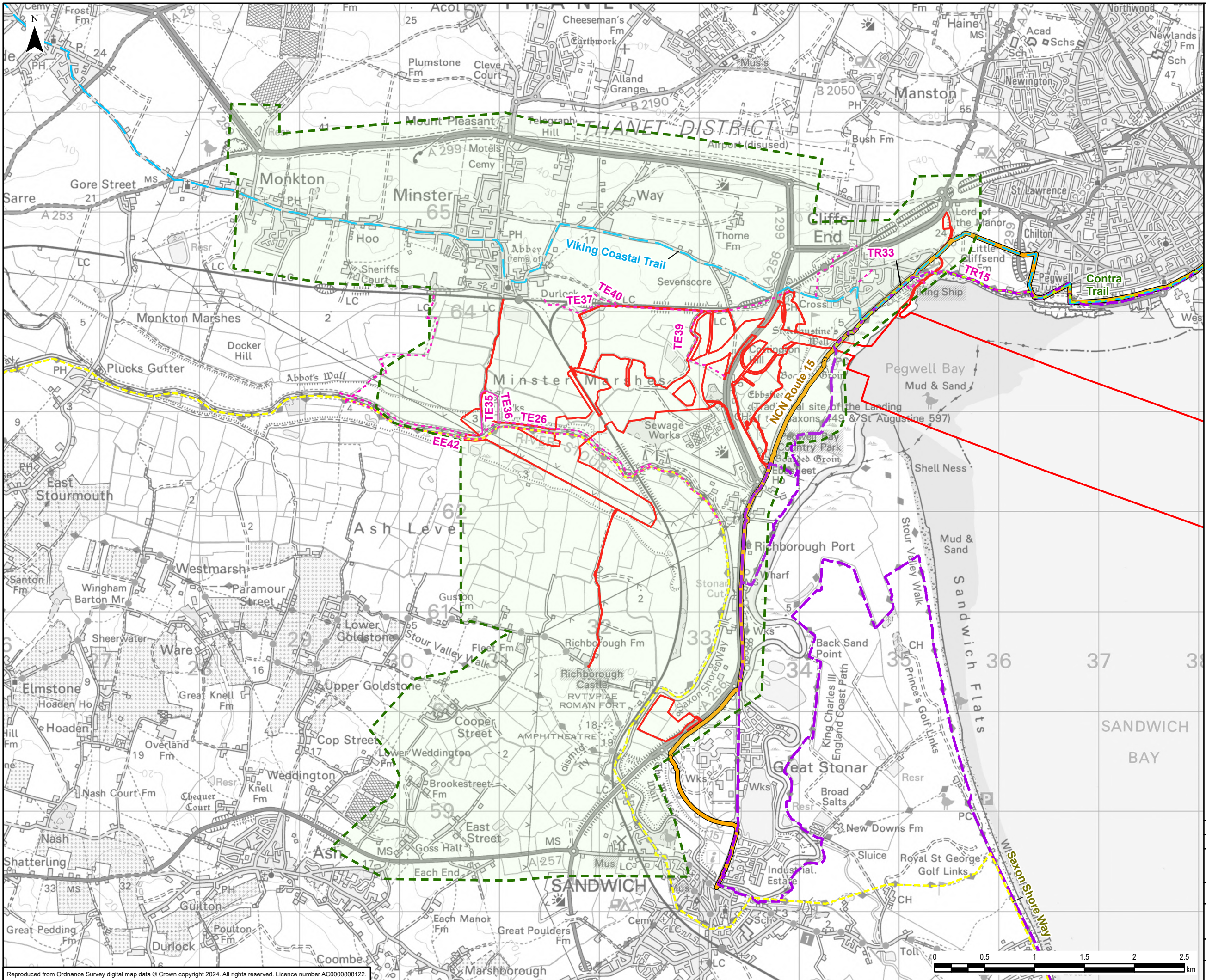




- Legend
- Order Limits
  - Traffic and Transport Study Area
  - Transformer and Cable Drum Abnormal Loads
  - Cable Drum Abnormal Loads Only
  - Proposed Permanent Bellmouth
  - Proposed Temporary Bellmouth

0	27/01/2025	ENVIRONMENTAL STATEMENT	EB	DF	TW
Rev	Date	Description	GIS	Chk	App
nationalgrid					
Scheme: SEA LINK					
Document Title: ABNORMAL LOAD ROUTING PLAN - KENT					
Creator: EB	Date: 27/01/2025	Checker: DF	Date: 27/01/2025	Approver: TW	Date: 27/01/2025
Document Ref: FIGURE 6.4.3.7.3	Scale: 1:35,000	Format: A3	Sheets: 1	Rev: 0	

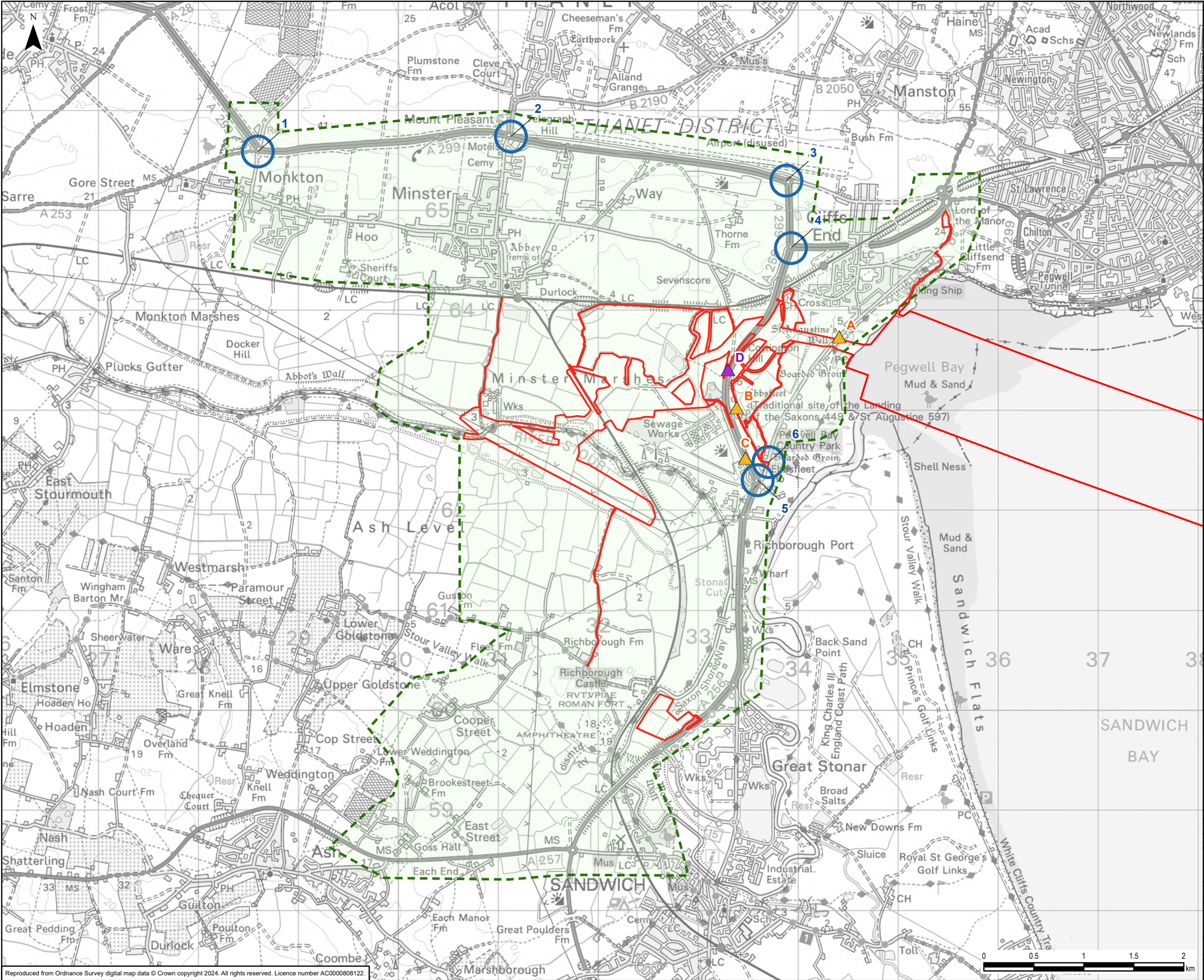




- Legend
- Order Limits
  - Traffic and Transport Study Area
  - National Cycle Network
  - King Charles III England Coast Path
  - Saxon Shore Way
  - Contra Trail
  - Viking Coastal Trail
  - Public Rights of Way
    - Public Footpath
    - Restricted Byway

0	27/01/2025	ENVIRONMENTAL STATEMENT	EB	DF	TW
Rev	Date	Description	GIS	Chk	App
nationalgrid					
Scheme: SEA LINK					
Document Title: WALKING AND CYCLING ROUTES (INCLUDING PROWS AND BRIDLEWAYS) - KENT ONSHORE SCHEME					
Creator: EB	Date: 27/01/2025	Checker: DF	Date: 27/01/2025	Approver: TW	Date: 27/01/2025
Document Ref: FIGURE 6.4.3.7.4	Scale: 1:35,000	Format: A3	Sheets: 1	Rev: 0	





Legend

Order Limits

Traffic and Transport Study Area

Manual Classified Count Locations

Automatic Traffic Count Locations

Volume Link Count

1. A299 / A253 / Willetts Hill (Monkton) Roundabout

2. A299/ B2190 / Tothill Street (Minster) Roundabout

3. A299 / Canterbury Road West (Cliffsend) Roundabout

4. A299/ A256 / Cottoing Link Road (Sevenscore) Roundabout

5. A256 / Ramsgate Road/ Jutes Lane (Ebbsfleet) Roundabout

6. Sandwich Road / Ebbsfleet Lane Signalised Junction

A) Sandwich Road

B) Ebbsfleet Lane

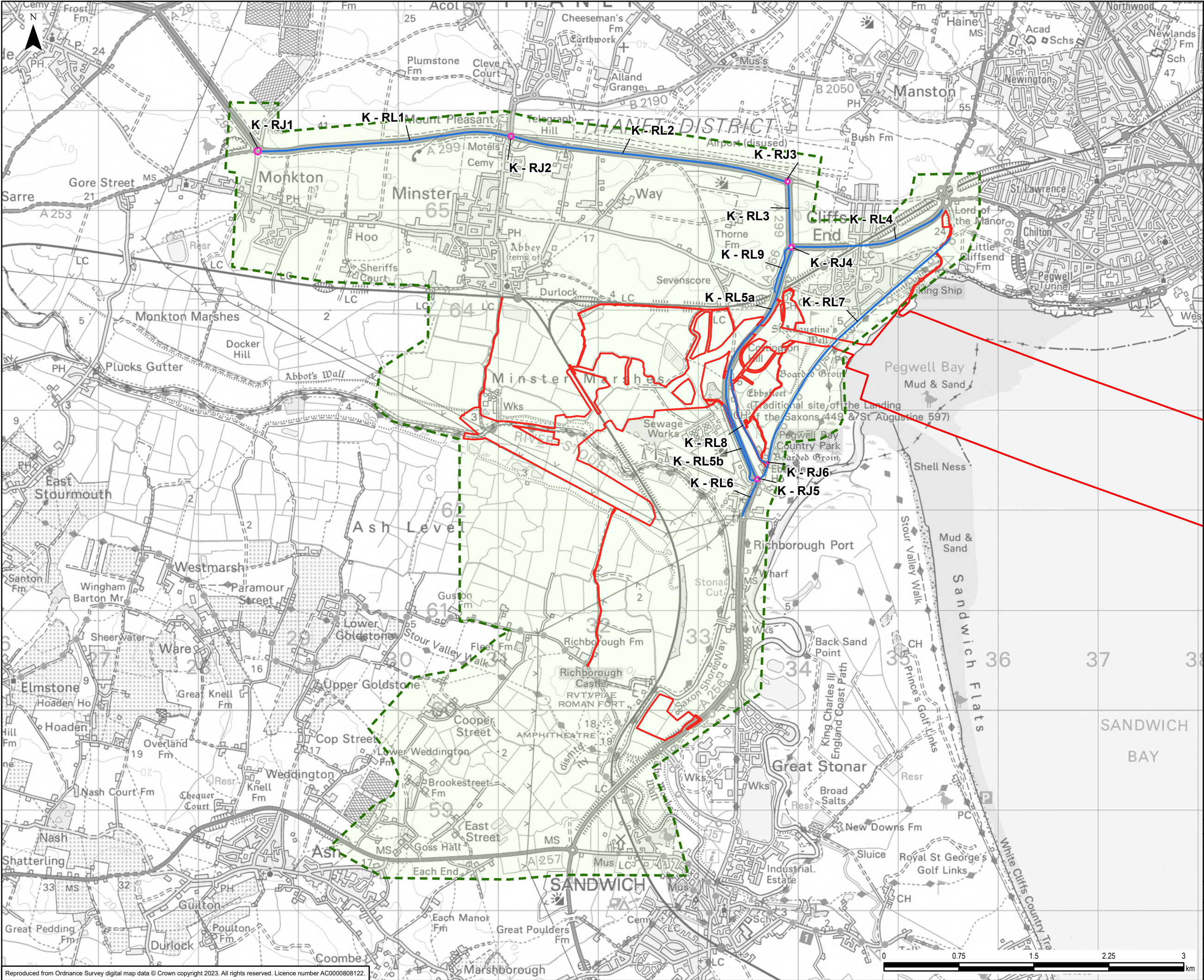
C) Jutes Lane

D) A256

0	27/01/2025	ENVIRONMENTAL STATEMENT	EB	DF	TW
Rev	Date	Description	GIS	Chk	App
nationalgrid					
Scheme: SEA LINK					
Document Title: TRAFFIC COUNT LOCATIONS KENT ONSHORE SCHEME					
Creator: EB	Date: 27/01/2025	Checker: DF	Date: 27/01/2025	Approver: TW	Date: 27/01/2025
Document Ref: FIGURE 6.4.3.7.5	Scale: 1:35,000	Format: A3	Sheets: 1	Rev: 0	

Reproduced from Ordnance Survey digital map data © Crown copyright 2024. All rights reserved. Licence number AC0000808122.  
Document Path: L:\Legacy\UKMCR1FP002-V1\IE\Proposal\3512\SEAL GIS\02\_Maps\Environmental Statement\Traffic and Transport\Sea\_Link\_ES\_Fig6-4-3-7-5\_TrafficCountLocations\_Kent\_Onshore\_Scheme\_20250127\_EB.aprx





Legend

Order Limits

Traffic and Transport Study Area

Road Link And Road Junction Receptors

Road Junction

Road Link

0	27/01/2025	ENVIRONMENTAL STATEMENT	EB	DF	TW
Rev	Date	Description	GIS	Chk	App
nationalgrid					
Scheme: SEA LINK					
Document Title: ROAD LINK AND ROAD JUNCTION RECEPTORS KENT ONSHORE SCHEME					
Creator: EB	Date: 27/01/2025	Checker: DF	Date: 27/01/2025	Approver: TW	Date: 27/01/2025
Document Ref: FIGURE 6.4.3.7.6	Scale: 1:35,000	Format: A3	Sheets: 1	Rev: 0	



National Grid plc  
National Grid House,  
Warwick Technology Park,  
Gallows Hill, Warwick.  
CV34 6DA United Kingdom

Registered in England and Wales  
No. 4031152  
[nationalgrid.com](http://nationalgrid.com)